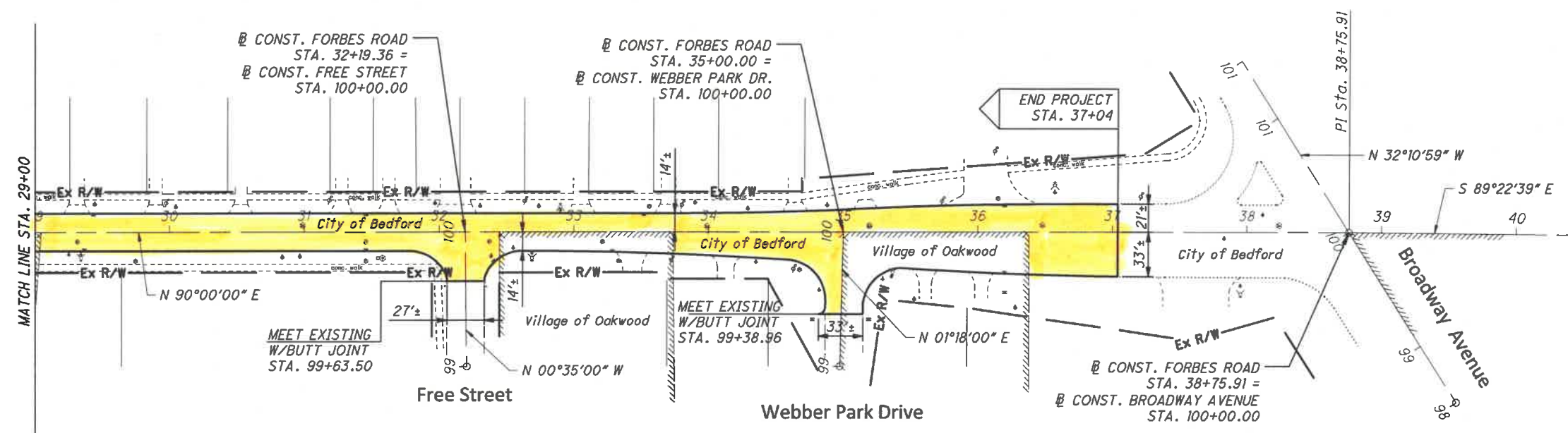
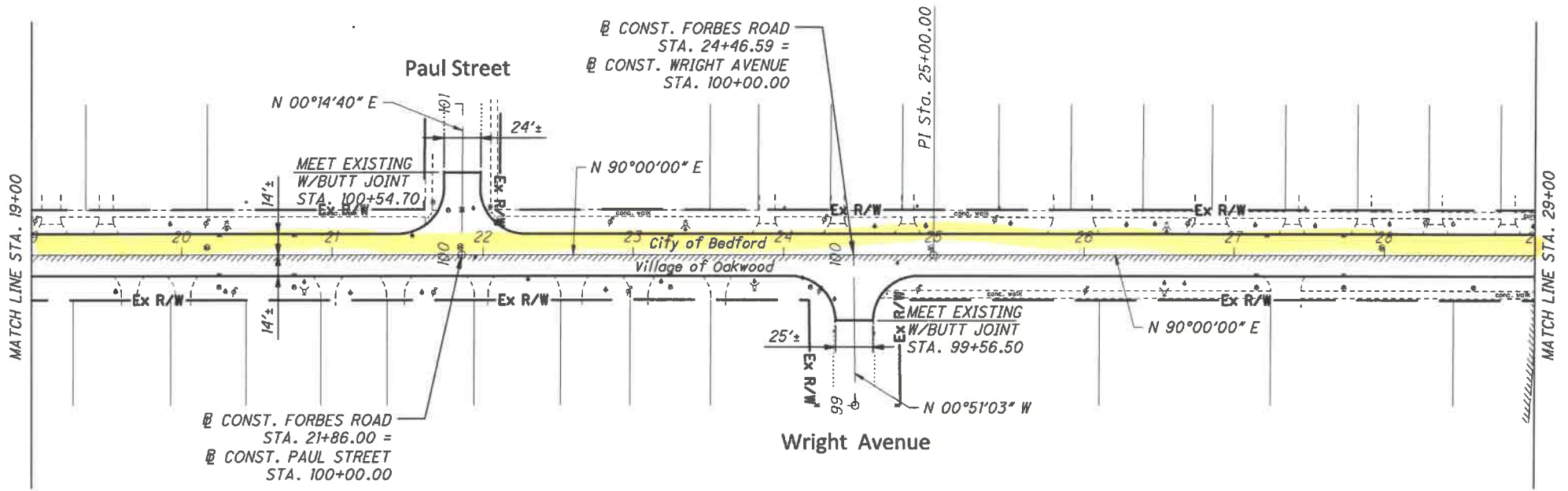
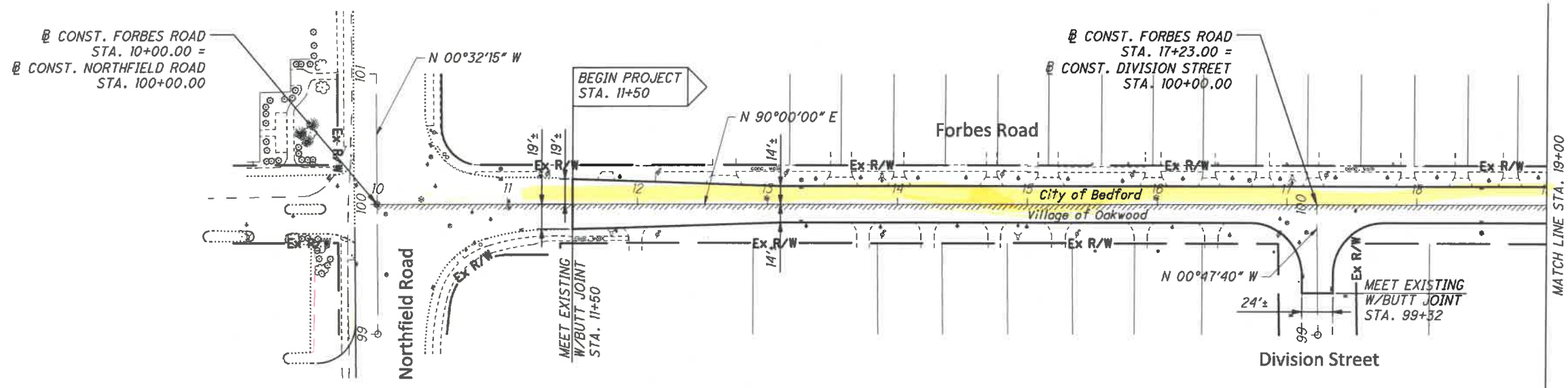


C:\2019\2019001\08 - Forbes Road\Design\Roadway\Sheets\201900108CB01.dwg 28-Feb-19 2:00 PM



50  
100  
25  
HORIZONTAL SCALE IN FEET

CALCULATED 0  
CRW  
CHECKED NJF

SCHEMATIC PLAN

FORBES ROAD RESURFACING