









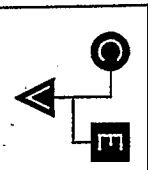
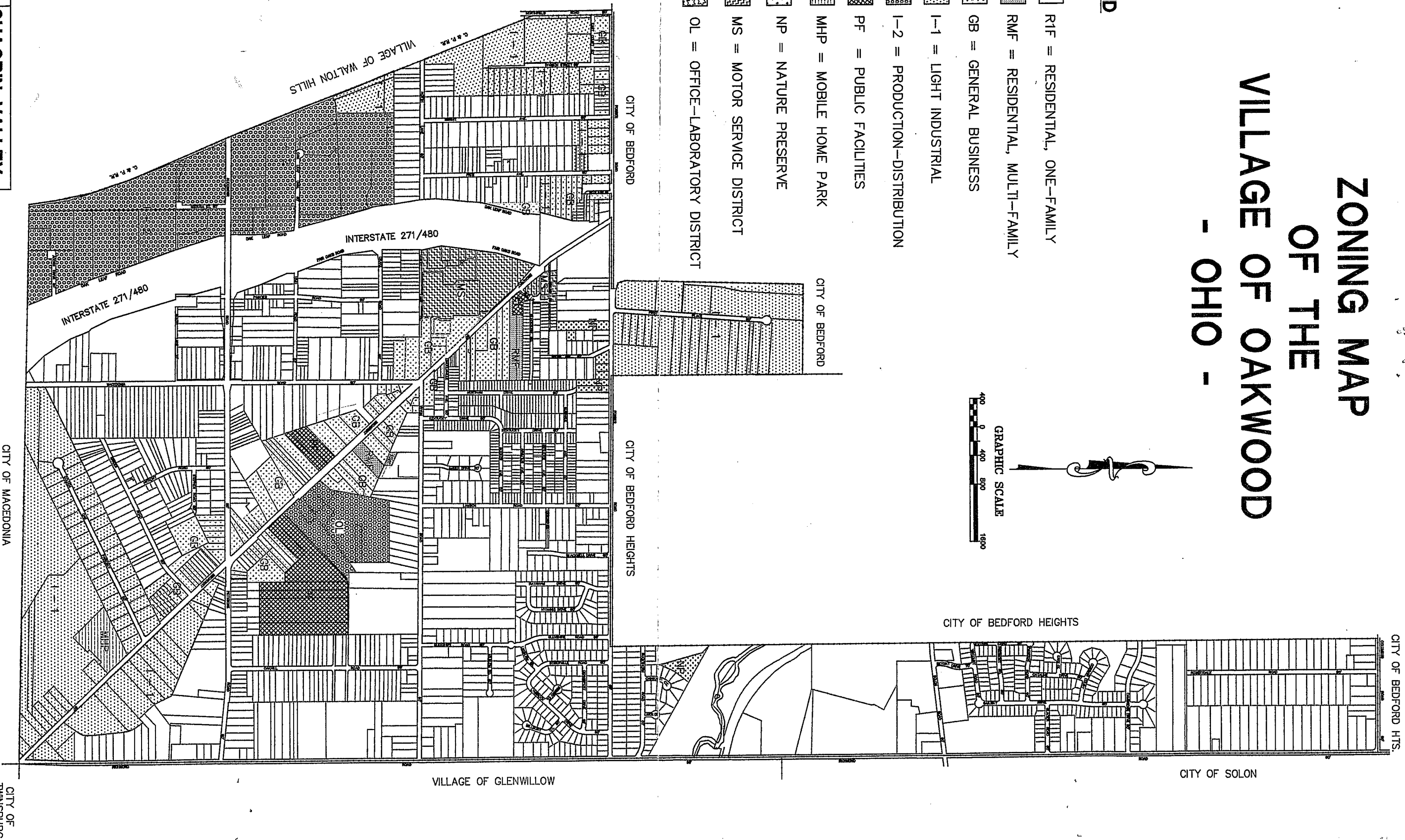
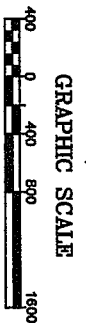


ZONING MAP OF THE VILLAGE OF OAKWOOD - OHIO -

LEGEND

-  R1F = RESIDENTIAL, ONE-FAMILY
-  RMF = RESIDENTIAL, MULTI-FAMILY
-  GB = GENERAL BUSINESS
-  I-1 = LIGHT INDUSTRIAL
-  I-2 = PRODUCTION-DISTRIBUTION
-  PF = PUBLIC FACILITIES
-  MHP = MOBILE HOME PARK
-  NP = NATURE PRESERVE
-  MS = MOTOR SERVICE DISTRICT
-  OL = OFFICE-LABORATORY DISTRICT



**CHAGRIN VALLEY
ENGINEERING, LTD.**
24850 AURORA ROAD • CLEVELAND, OHIO 44146
PHONE: (440) 439-1999 FAX: (440) 439-1993

JANUARY 01, 2002

00160